

SOLANO COUNTY

Top Ten Walks & Hikes

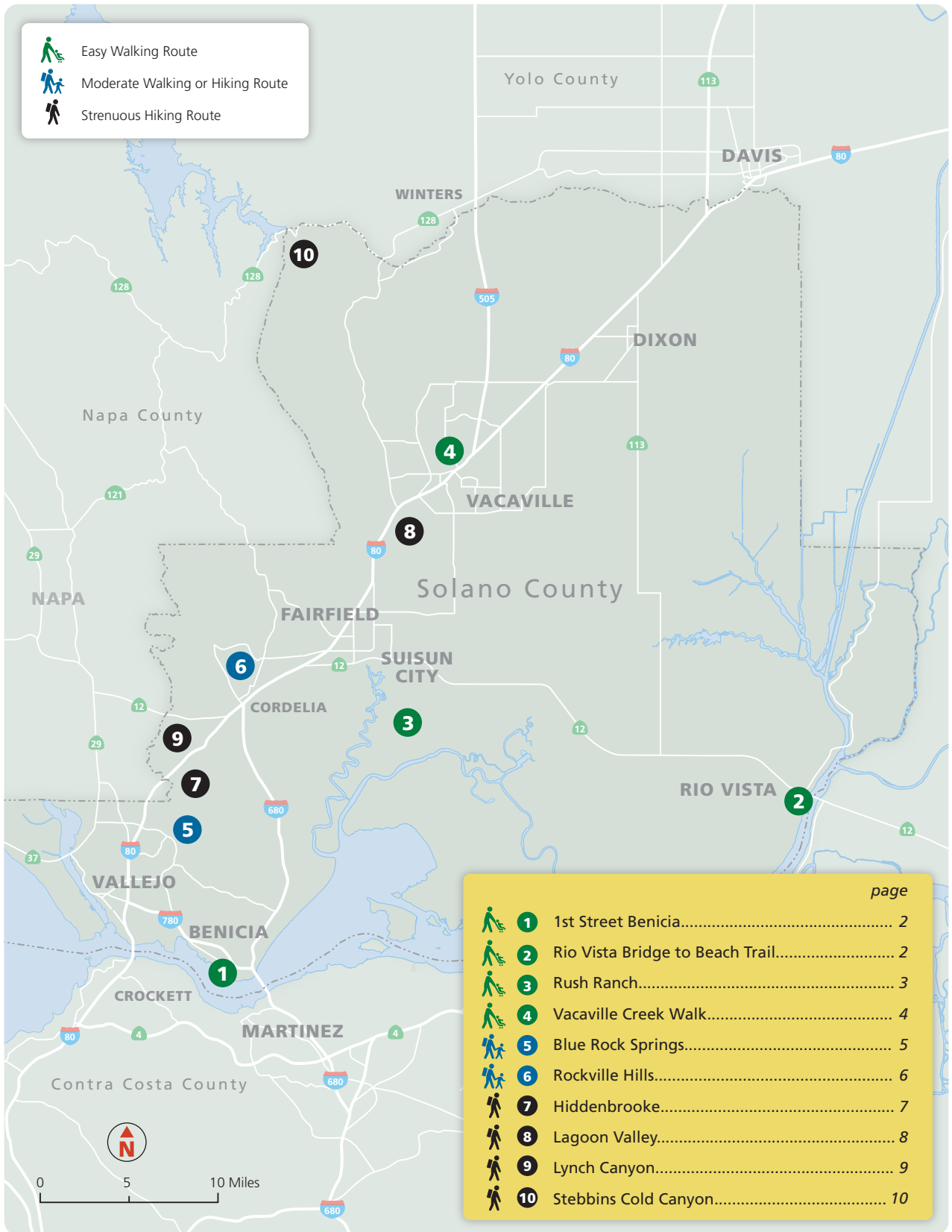




Easy Walking Route

Moderate Walking or Hiking Route

Strenuous Hiking Route



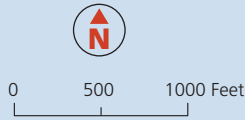
page

	1	1st Street Benicia.....	2
	2	Rio Vista Bridge to Beach Trail.....	2
	3	Rush Ranch.....	3
	4	Vacaville Creek Walk.....	4
	5	Blue Rock Springs.....	5
	6	Rockville Hills.....	6
	7	Hiddenbrooke.....	7
	8	Lagoon Valley.....	8
	9	Lynch Canyon.....	9
	10	Stebbins Cold Canyon.....	10



1 1st Street Benicia

In addition to historical sights and recreation areas, you will find plenty of antique shops, cafes, bars, and other retail establishments.



- Easy Walking Route
- Moderate Walking Route
- Strenuous Hiking Route
- Other Trail
- 1 Mileage
- P Parking
- M Restrooms
- B Bus Stop

Carquinez Strait

Quick Facts

Difficulty **Easy**
 Distance **2.5 Miles**
 Type **Out and Back**
 Public Transit **SolTrans**

Fishing Pier

Benicia Point

Benicia Marina

Turnbull Park

BENICIA

Fitzgerald Field

Playground of Dreams

Eunice Jensen Park

Benicia Public Library

Benicia Veterans Memorial Hall

City Park

Benicia Capitol State Historic Park

West K Street

West J Street

West I Street

West H Street

West G Street

West F Street

West E Street

West D Street

West C Street

West B Street

West A Street

West 1st Street

West 2nd Street

West 3rd Street

West 4th Street

West 5th Street

West 6th Street

West 7th Street

West 8th Street

West 9th Street

West 10th Street

West 11th Street

West 12th Street

West 13th Street

West 14th Street

West 15th Street

West 16th Street

West 17th Street

West 18th Street

West 19th Street

West 20th Street

West 21st Street

West 22nd Street

West 23rd Street

West 24th Street

West 25th Street

West 26th Street

West 27th Street

West 28th Street

West 29th Street

West 30th Street

West 31st Street

West 32nd Street

West 33rd Street

West 34th Street

West 35th Street

West 36th Street

West 37th Street

West 38th Street

West 39th Street

West 40th Street

West 41st Street

West 42nd Street

West 43rd Street

West 44th Street

West 45th Street

West 46th Street

West 47th Street

West 48th Street

West 49th Street

West 50th Street

West 51st Street

West 52nd Street

West 53rd Street

West 54th Street

West 55th Street

West 56th Street

West 57th Street

West 58th Street

West 59th Street

West 60th Street

West 61st Street

West 62nd Street

West 63rd Street

West 64th Street

West 65th Street

West 66th Street

West 67th Street

West 68th Street

West 69th Street

West 70th Street

West 71st Street

West 72nd Street

West 73rd Street

West 74th Street

West 75th Street

West 76th Street

West 77th Street

West 78th Street

West 79th Street

West 80th Street

West 81st Street

West 82nd Street

West 83rd Street

West 84th Street

West 85th Street

West 86th Street

West 87th Street

West 88th Street

West 89th Street

West 90th Street

West 91st Street

West 92nd Street

West 93rd Street

West 94th Street

West 95th Street

West 96th Street

West 97th Street

West 98th Street

West 99th Street

West 100th Street

West 101st Street

West 102nd Street

West 103rd Street

West 104th Street

West 105th Street

West 106th Street

West 107th Street

West 108th Street

West 109th Street

West 110th Street

West 111th Street

West 112th Street

West 113th Street

West 114th Street

West 115th Street

West 116th Street

West 117th Street

West 118th Street

West 119th Street

West 120th Street

West 121st Street

West 122nd Street

West 123rd Street

West 124th Street

West 125th Street

West 126th Street

West 127th Street

West 128th Street

West 129th Street

West 130th Street

West 131st Street

West 132nd Street

West 133rd Street

West 134th Street

West 135th Street

West 136th Street

West 137th Street

West 138th Street

West 139th Street

West 140th Street

West 141st Street

West 142nd Street

West 143rd Street

West 144th Street

West 145th Street

West 146th Street

West 147th Street

West 148th Street

West 149th Street

West 150th Street

West 151st Street

West 152nd Street

West 153rd Street

West 154th Street

West 155th Street

West 156th Street

West 157th Street

West 158th Street

West 159th Street

West 160th Street

West 161st Street

West 162nd Street

West 163rd Street

West 164th Street

West 165th Street

West 166th Street

West 167th Street

West 168th Street

West 169th Street

West 170th Street

West 171st Street

West 172nd Street

West 173rd Street

West 174th Street

West 175th Street

West 176th Street

West 177th Street

West 178th Street

West 179th Street

West 180th Street

West 181st Street

West 182nd Street

West 183rd Street

West 184th Street

West 185th Street

West 186th Street

West 187th Street

West 188th Street

West 189th Street

West 190th Street

West 191st Street

West 192nd Street

West 193rd Street

West 194th Street

West 195th Street

West 196th Street

West 197th Street

West 198th Street

West 199th Street

West 200th Street

West 201st Street

West 202nd Street

West 203rd Street

West 204th Street

West 205th Street

West 206th Street

West 207th Street

West 208th Street

West 209th Street

West 210th Street

West 211st Street

West 212nd Street

West 213rd Street

West 214th Street

West 215th Street

West 216th Street

West 217th Street

West 218th Street

West 219th Street

West 220th Street

West 221st Street

West 222nd Street

West 223rd Street

West 224th Street

West 225th Street

West 226th Street

West 227th Street

West 228th Street

West 229th Street

West 230th Street

West 231st Street

West 232nd Street

West 233rd Street

West 234th Street

West 235th Street

West 236th Street

West 237th Street

West 238th Street

West 239th Street

West 240th Street

West 241st Street

West 242nd Street

West 243rd Street

West 244th Street

West 245th Street

West 246th Street

West 247th Street

West 248th Street

West 249th Street

West 250th Street

West 251st Street

West 252nd Street

West 253rd Street

West 254th Street

West 255th Street

West 256th Street

West 257th Street

West 258th Street

West 259th Street

West 260th Street

West 261st Street

West 262nd Street

West 263rd Street

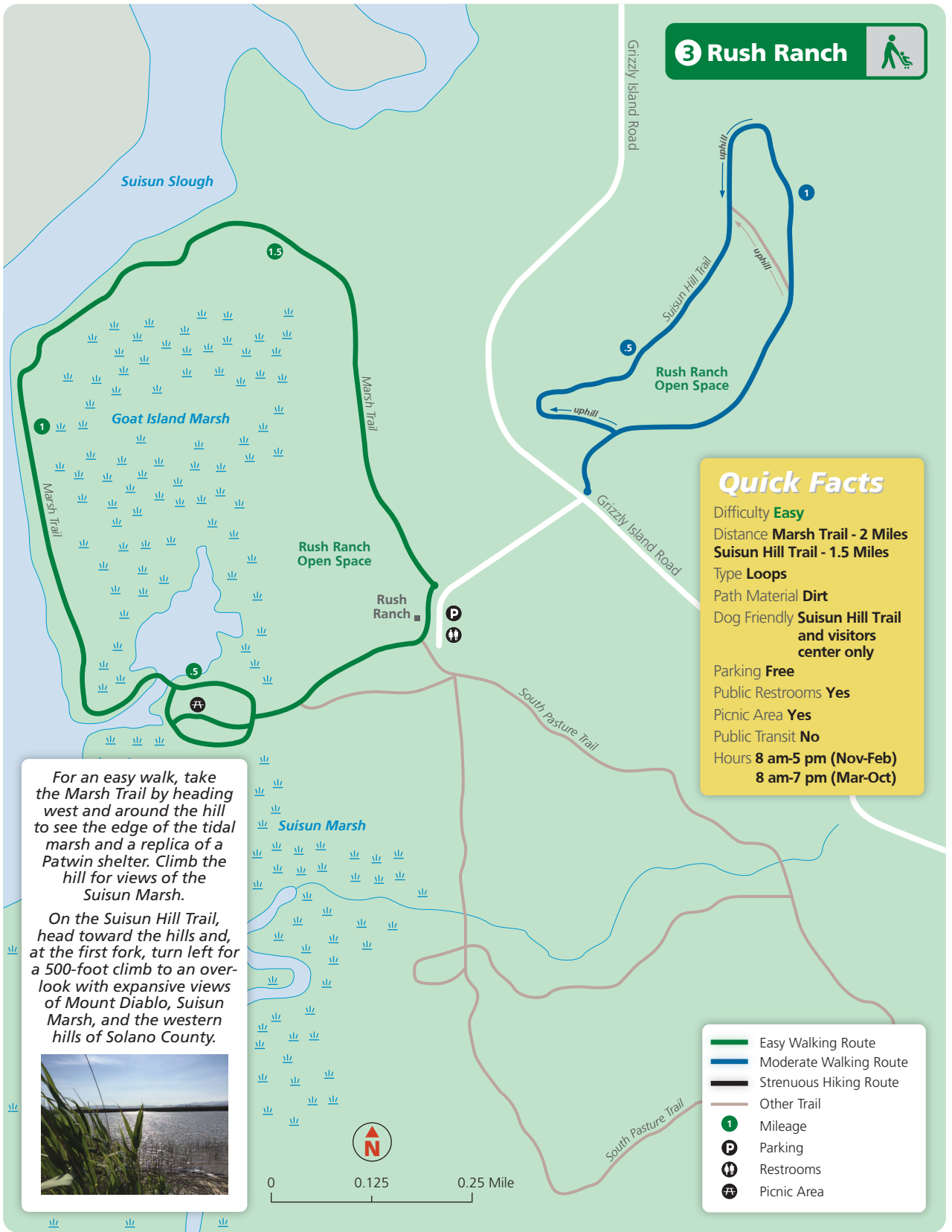
West 264th Street

West 265th Street

West 266th Street

West 267th Street

3 Rush Ranch



Quick Facts

Difficulty **Easy**

Distance **Marsh Trail - 2 Miles**

Suisun Hill Trail - 1.5 Miles

Type **Loops**

Path Material **Dirt**

Dog Friendly **Suisun Hill Trail and visitors center only**

Parking **Free**

Public Restrooms **Yes**

Picnic Area **Yes**


Public Transit **No**

Hours **8 am-5 pm (Nov-Feb)**

8 am-7 pm (Mar-Oct)

For an easy walk, take the Marsh Trail by heading west and around the hill to see the edge of the tidal marsh and a replica of a Patwin shelter. Climb the hill for views of the Suisun Marsh.

On the Suisun Hill Trail, head toward the hills and, at the first fork, turn left for a 500-foot climb to an overlook with expansive views of Mount Diablo, Suisun Marsh, and the western hills of Solano County.



0 0.125 0.25 Mile

- Easy Walking Route
- Moderate Walking Route
- Strenuous Hiking Route
- Other Trail
- 1 Mileage
- P Parking
- ♿ Restrooms
- ⛺ Picnic Area

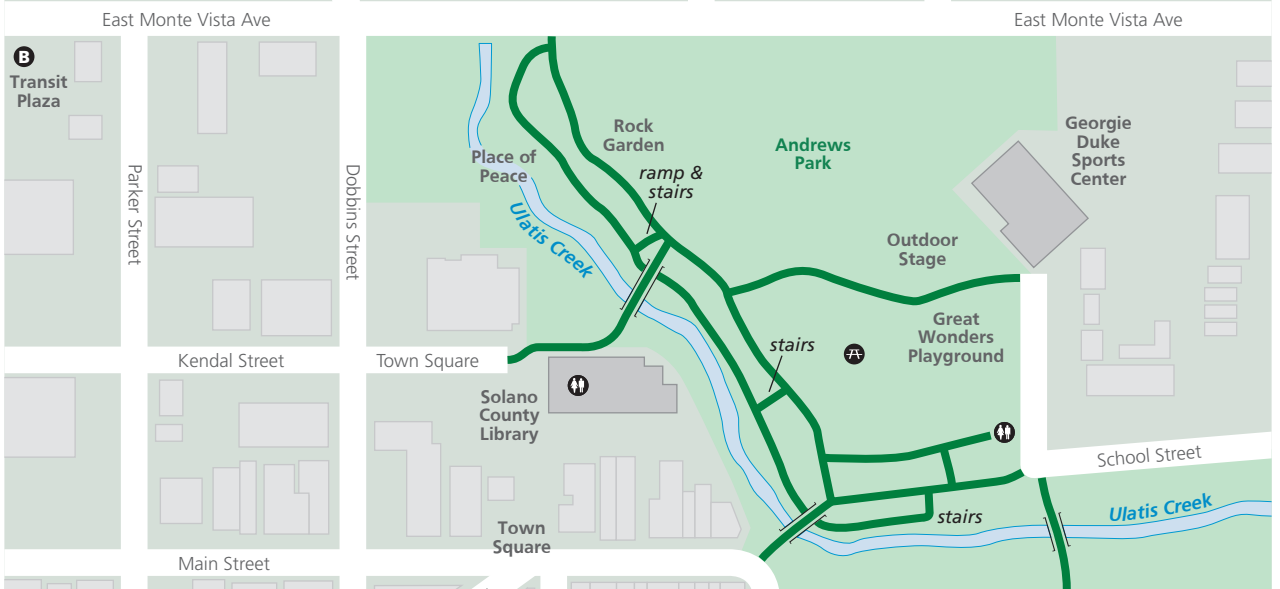
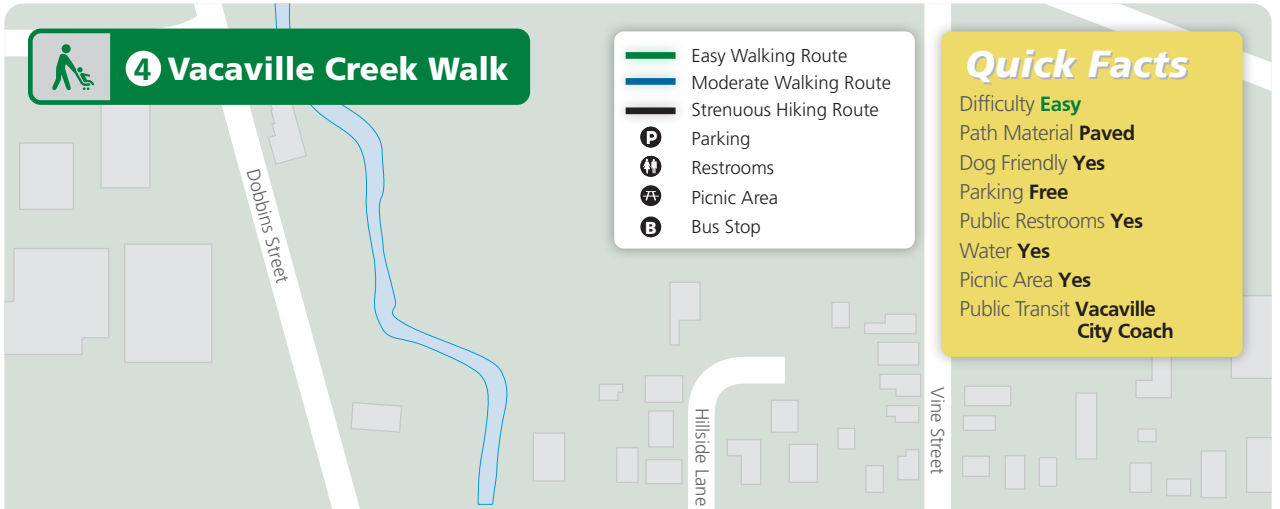


4 Vacaville Creek Walk

- Easy Walking Route
- Moderate Walking Route
- Strenuous Hiking Route
- Parking
- Restrooms
- Picnic Area
- Bus Stop

Quick Facts

Difficulty **Easy**
Path Material **Paved**
Dog Friendly **Yes**
Parking **Free**
Public Restrooms **Yes**
Water **Yes**
Picnic Area **Yes**
Public Transit **Vacaville City Coach**



You can hear a different band every Friday evening during the summer at the Creekwalk concert series in Andrews Park. Blues Festivals, Chili Cook-offs, Ladies' Nights and the annual Halloween Stroll near the creek in a parklike setting keep the place hopping during other times of the year.

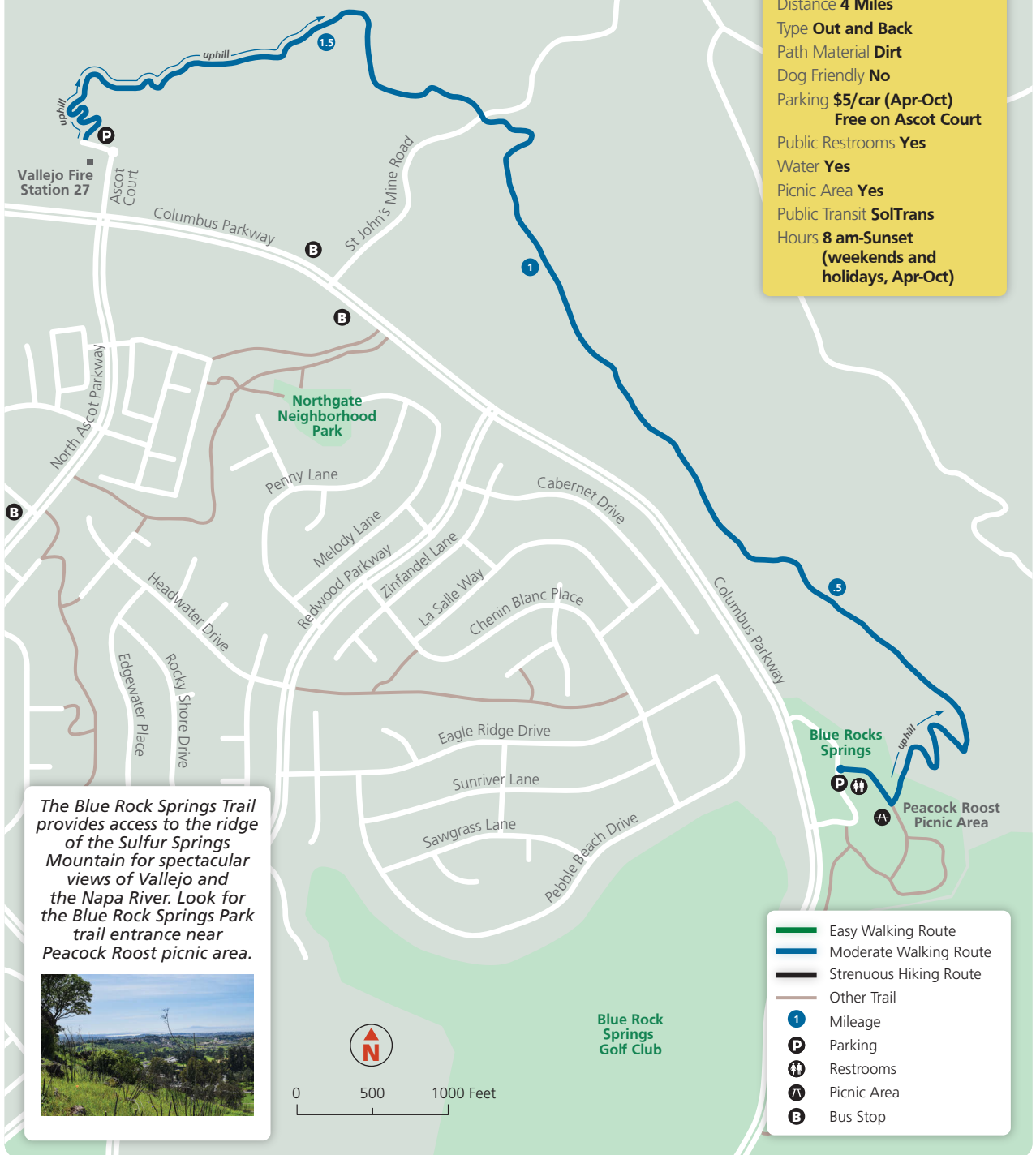


5 Blue Rock Springs



Quick Facts

- Difficulty **Moderate**
- Distance **4 Miles**
- Type **Out and Back**
- Path Material **Dirt**
- Dog Friendly **No**
- Parking **\$5/car (Apr-Oct)**
Free on Ascot Court
- Public Restrooms **Yes**
- Water **Yes**
- Picnic Area **Yes**
- Public Transit **SolTrans**
- Hours **8 am-Sunset**
(weekends and holidays, Apr-Oct)



The Blue Rock Springs Trail provides access to the ridge of the Sulfur Springs Mountain for spectacular views of Vallejo and the Napa River. Look for the Blue Rock Springs Park trail entrance near Peacock Roost picnic area.





6 Rockville Hills

GREEN
VALLEY

Rockville Road

Rockville Road

Unknown Trail

Outside Loop



May-December Trail



1.5

2

2.5

3

3.5

4

4.5

5

5.5

6

6.5

7

7.5

8

8.5

9

9.5

10

10.5

11

11.5

12

12.5

13

13.5

14

14.5

15

15.5

16

16.5

17

17.5

18

18.5

- Easy Walking Route
- Moderate Walking Route
- Strenuous Hiking Route
- Other Trail
- Mileage
- Parking
- Restrooms
- Picnic Area

Quick Facts


Difficulty **Moderate**
Distance **2.25 Miles**
Type **Loop**
Path Material **Dirt**
Dog Friendly **\$1/dog (leash)**
Parking **\$3/person**
Public Restrooms **Yes**
Water **No**
Picnic Area **Yes**
Public Transit **No**
Hours **Sunrise-Sunset**

CORDELIA



0 0.25 0.5 Mile

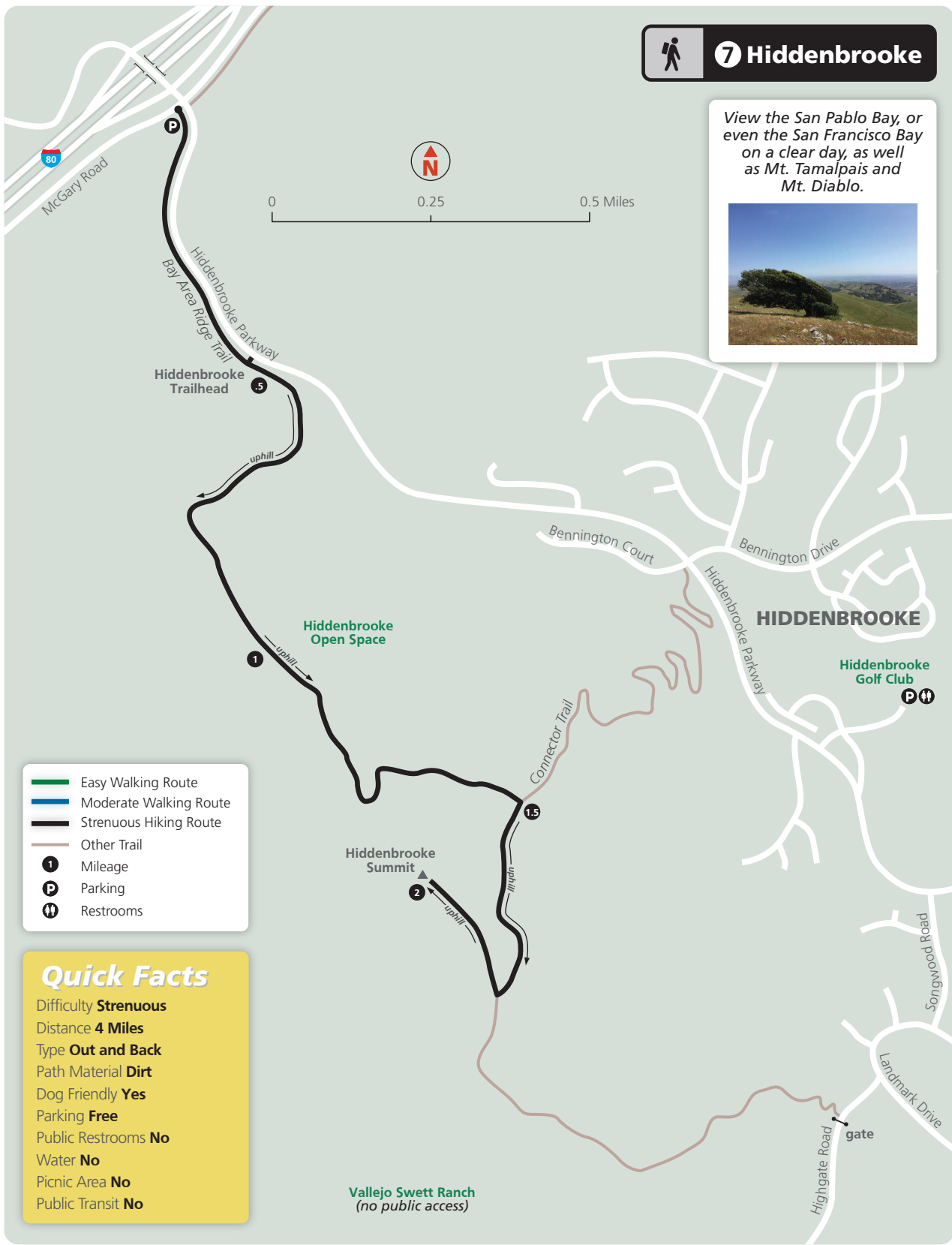
633 acres of hills and valleys,
dense forests, open areas
and sky, with a lake, pond,
and blue oaks.





7 Hiddenbrooke

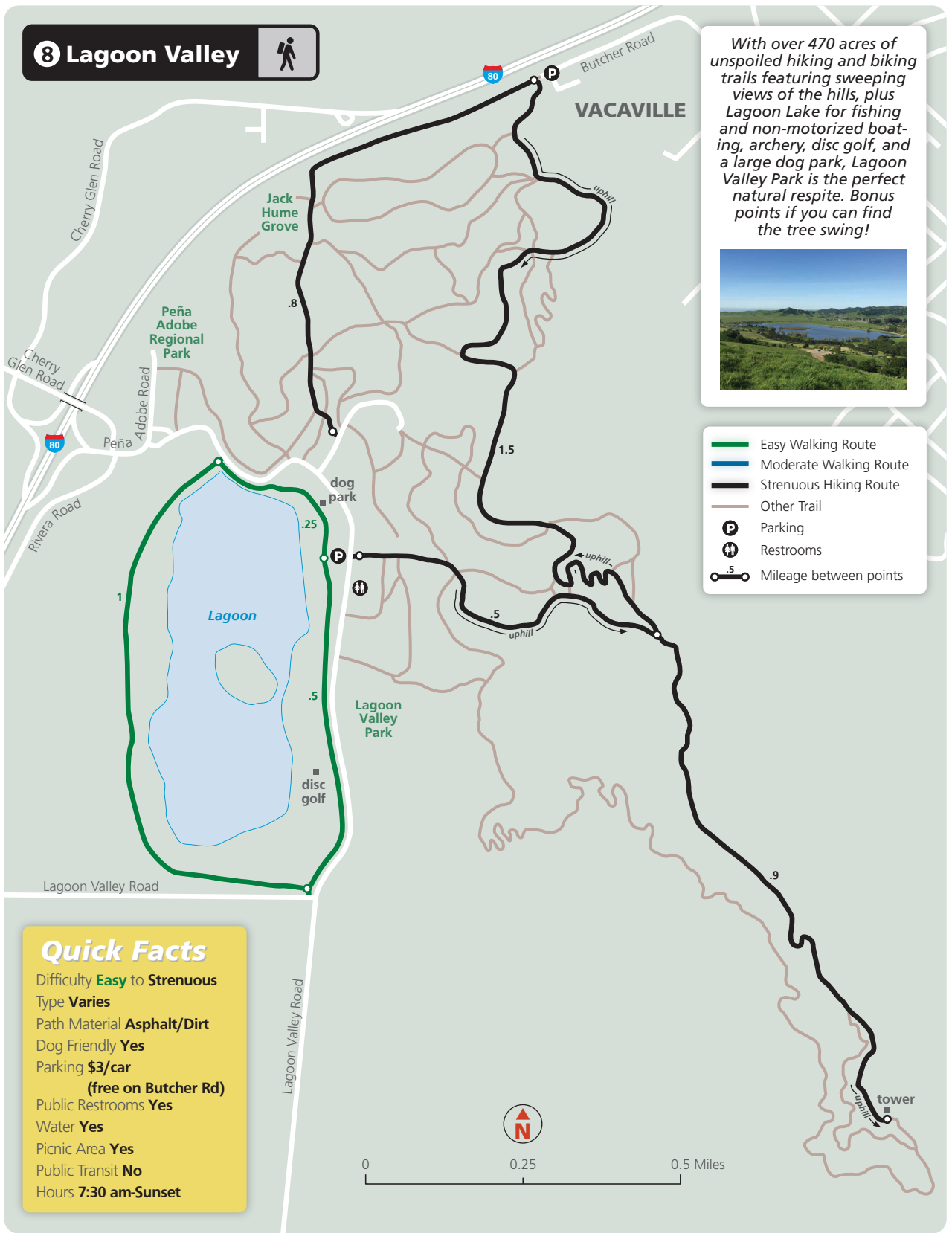
View the San Pablo Bay, or even the San Francisco Bay on a clear day, as well as Mt. Tamalpais and Mt. Diablo.



Quick Facts

Difficulty **Strenuous**
Distance **4 Miles**
Type **Out and Back**
Path Material **Dirt**
Dog Friendly **Yes**
Parking **Free**
Public Restrooms **No**
Water **No**
Picnic Area **No**
Public Transit **No**

8 Lagoon Valley



With over 470 acres of unspoiled hiking and biking trails featuring sweeping views of the hills, plus Lagoon Lake for fishing and non-motorized boating, archery, disc golf, and a large dog park, Lagoon Valley Park is the perfect natural respite. Bonus points if you can find the tree swing!



- Easy Walking Route
- Moderate Walking Route
- Strenuous Hiking Route
- Other Trail
- P Parking
- ♿ Restrooms
- Mileage between points

Quick Facts

Difficulty **Easy** to **Strenuous**
 Type **Varies**
 Path Material **Asphalt/Dirt**
 Dog Friendly **Yes**
 Parking **\$3/car**
 (free on Butcher Rd)
 Public Restrooms **Yes**
 Water **Yes**
 Picnic Area **Yes**
 Public Transit **No**
 Hours **7:30 am-Sunset**

Quick Facts

Difficulty **Strenuous**

Distance **6 Miles**

Type **Varies**

Dog Friendly **No**

Path Material **Dirt**

Parking **\$6/car**

Public Restrooms **Yes**

Water **No**

Picnic Area **Yes**

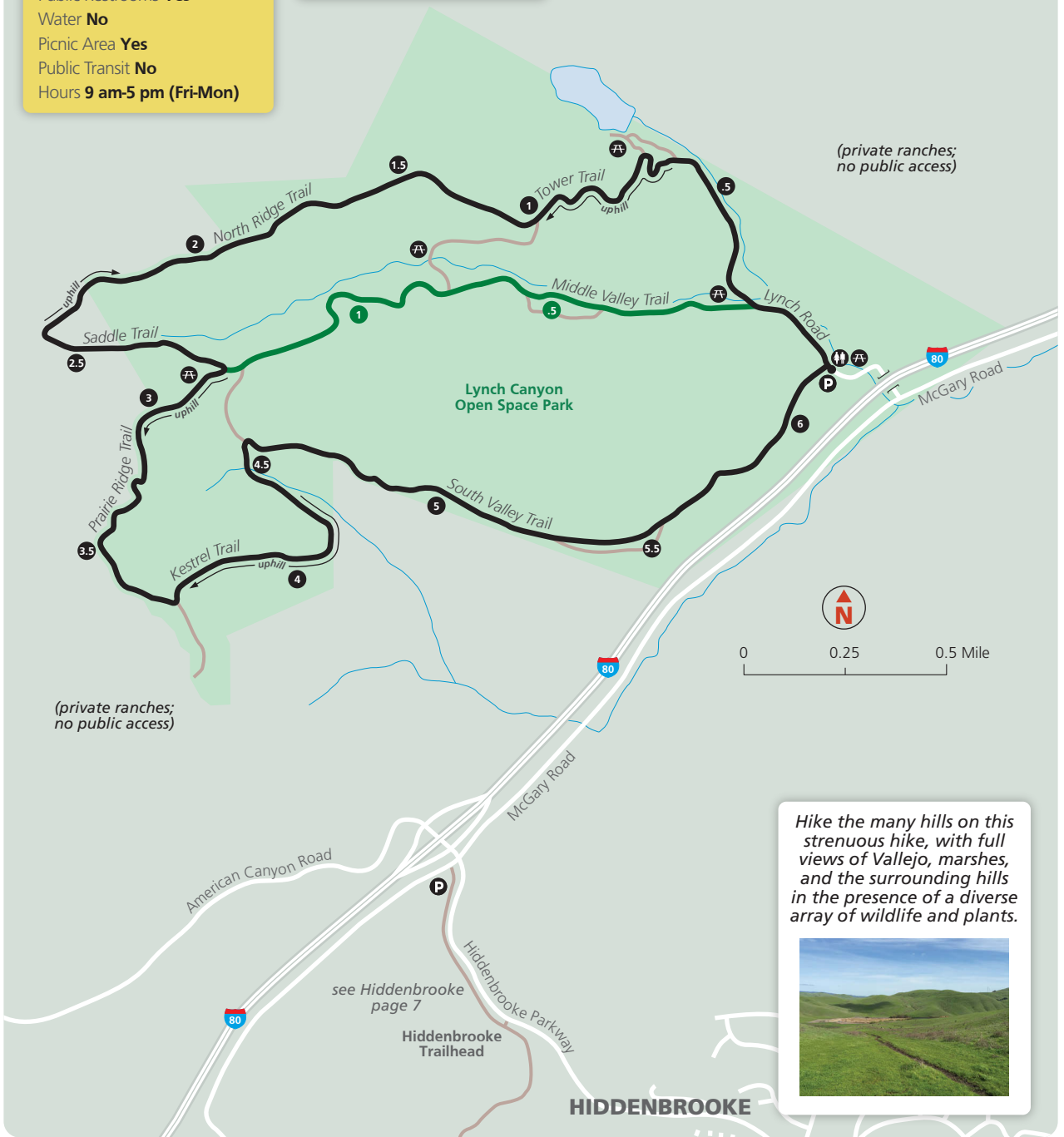
Public Transit **No**

Hours **9 am-5 pm (Fri-Mon)**

- Easy Walking Route
- Moderate Walking Route
- Strenuous Hiking Route
- Other Trail
- 1 Mileage
- P Parking
- ♂ ♀ Restrooms
- ⛺ Picnic Area



9 Lynch Canyon



Hike the many hills on this strenuous hike, with full views of Vallejo, marshes, and the surrounding hills in the presence of a diverse array of wildlife and plants.



10 Stebbins Cold Canyon



Lake Berryessa

Putah Creek

Stebbins Cold Canyon Natural Reserve

Quick Facts

Difficulty **Moderate/Strenuous**

Distance **5.5 Miles**

Type **Loop**

Path Material **Dirt**

Dog Friendly **No**

Parking **Free**

Public Restrooms **No**

Water **No**

Picnic Area **No**

Public Transit **No**

Hours **Sunrise-Sunset**

Extreme topography gives the reserve a mix of habitats, high species diversity, and beautiful views. Trails are rough, steep and strenuous. Some areas have cliffs and steep drop-offs. Views of Lake Berryessa and surrounding mountains.

Bring water and food. Stick to marked trails. Start early as it may take longer to hike than anticipated. Bring a cell phone in case you need to call for help.



Annie's Trail/
Tuleyme Loop

- Easy Walking Route
- Moderate Walking Route
- Strenuous Hiking Route
- Other Trail
- 1 Mileage
- P Parking



0 0.25 0.5 Mile



Looking for additional walks or hikes not featured in the *Top Ten Walks and Hikes in Solano County?*

Here are a few to keep you going until a future edition

A Street (Dixon) – Stroll through Downtown Dixon

Benicia by the Bay – Benicia State Recreational Area (see online for audio tour)

Benicia/Martinez Bridge – Cross the bridge that connects these two cities, and don't forget to visit the Benicia Historic Arsenal Park

Browns Valley Trail (Vacaville) – Neighborhood connects to a park, school, and day care center

Cordelia Trail (Fairfield) – Neighborhood trail system in Fairfield connects parks and schools

Laurel Creek Trail (Fairfield) – From Paradise Valley Golf Course to Matthew Drive

Ledgewood Creek Trail (Fairfield) – Rockville Road to Portsmouth Court

Linear Park Trail (Fairfield) – Throughout the city to Solano Community College

Mare Island Shoreline Heritage Preserve (Vallejo) – 215-acre park located at the south end of Mare Island

Suisun City Waterfront – Events, restaurants, fishing, and boating in downtown

Vallejo Benicia Buffer – A greenbelt along the ridge line between the two cities

Vallejo Benicia Waterfront – Continue the 1st Street (Benicia) walk through the Benicia State Recreational Area to Vallejo through Glen Cove

The Solano Transportation Authority, along with its partner agencies, are not responsible for the safety of people walking or hiking, or others utilizing these maps. No representation is made or intended as to the safety or fitness of suggested routes, their markings, and signage or as to the suitability of sidewalk, path, or trail surfaces for pedestrian travel. It is the sole responsibility of individual pedestrians to adhere to all applicable laws, warnings, and postings and to choose routes and facilities that are safe and appropriate for their skills.



Solano Transportation Authority

423 Main Street
Suisun City, CA 94585
(707) 424-6075
sta.ca.gov

Websites of Interest

Bay Area Ridge Trail
ridgetrail.org

California Walks
calwalks.org

California Department of Parks and Recreation
parks.ca.gov

Greater Vallejo Recreation District
gvrld.org

San Francisco Bay Trail
baytrail.org

Solano Land Trust
solanolandtrust.org

Solano Public Health Vibe Solano
vibesolano.com

Visit Vacaville
visitvacaville.com

UC Davis Natural Reserves
naturalreserves.ucdavis.edu

The Top 10 Walks & Hikes is on the Xplore Solano app!

Download the Xplore Solano app on the Outerspatial platform for more information on Solano community events, trails, parks, and open space destinations.

Xplore Solano offers one location to plan your next outdoor adventure in Solano County!



www.xploresolano.com



For Emergencies Call 911

In cooperation with

Solano Pedestrian Advisory Committee

and



BAY AREA
AIR QUALITY
MANAGEMENT
DISTRICT



YOLO-SOLANO
AIR QUALITY MANAGEMENT DISTRICT